










Directions to 50 Scott Ave, Paris, ON N3L 3N6
81.0 km – about **1 hour 3 mins**

A Queen Elizabeth Way W at 403 (Ford Plant)

- | | | |
|--|--|-----------------------------|
| 1. | Head south on Queen Elizabeth Way W
About 1 min | go 1.1 km
total 1.1 km |
| 2. | Continue onto ON-403 W
About 46 mins | go 69.1 km
total 70.2 km |
|  | 3. Take exit 33 for Paris Rd toward County Road 2/Paris | go 500 m
total 70.7 km |
|  | 4. Keep right at the fork to continue toward Ontario King's Hwy/Paris Rd/ON-2 W and merge onto Ontario King's Hwy/Paris Rd/ON-2 W
About 5 mins | go 5.6 km
total 76.3 km |
|  | 5. Turn left at Dundas St E/Ontario King's Hwy/Hwy 5/County Road 2/ON-2 W (signs for Paris)
About 3 mins | go 750 m
total 77.0 km |
|  | 6. Turn right at Willow St/County Road 51 (signs for Paris)
About 1 min | go 1.0 km
total 78.0 km |
|  | 7. Turn left at William St/County Road 50
About 2 mins | go 400 m
total 78.4 km |
|  | 8. Turn right at Grand River St N/Hwy 24A
About 4 mins | go 2.2 km
total 80.6 km |
|  | 9. Turn left at Scott Ave
Destination will be on the left
About 1 min | go 400 m
total 81.0 km |

B 50 Scott Ave, Paris, ON N3L 3N6

These directions are for planning purposes only. You may find that construction projects, traffic, weather, or other events may cause conditions to differ from the map results, and you should plan your route accordingly. You must obey all signs or notices regarding your route.

Map data ©2010 Google

Directions weren't right? Please find your route on maps.google.ca and click "Report a problem" at the bottom left.